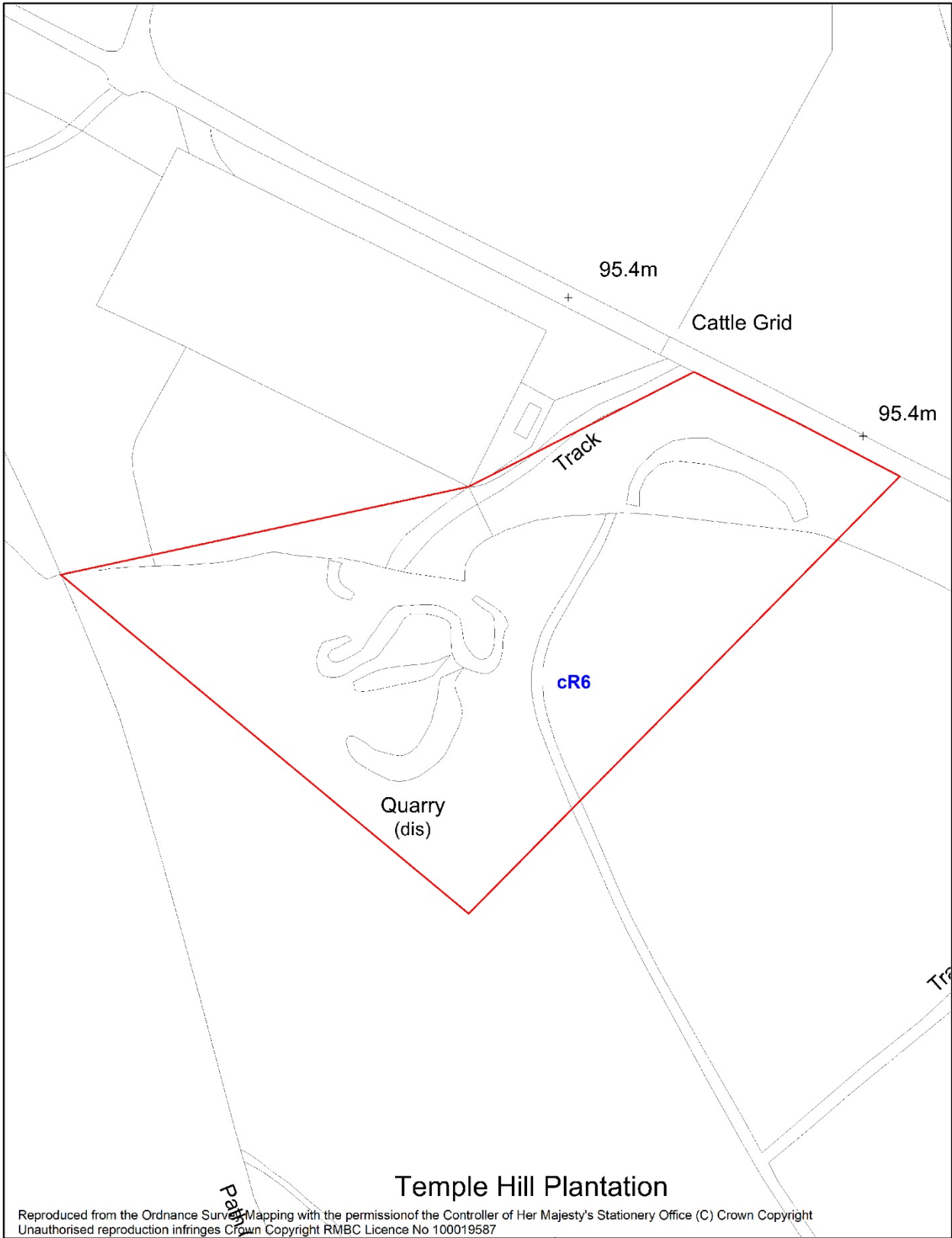




**Rotherham Regionally Important Geological Sites Series Update
Appendix 1 – RIGS Boundary Maps**

R6 Temple Hill Plantation Quarry

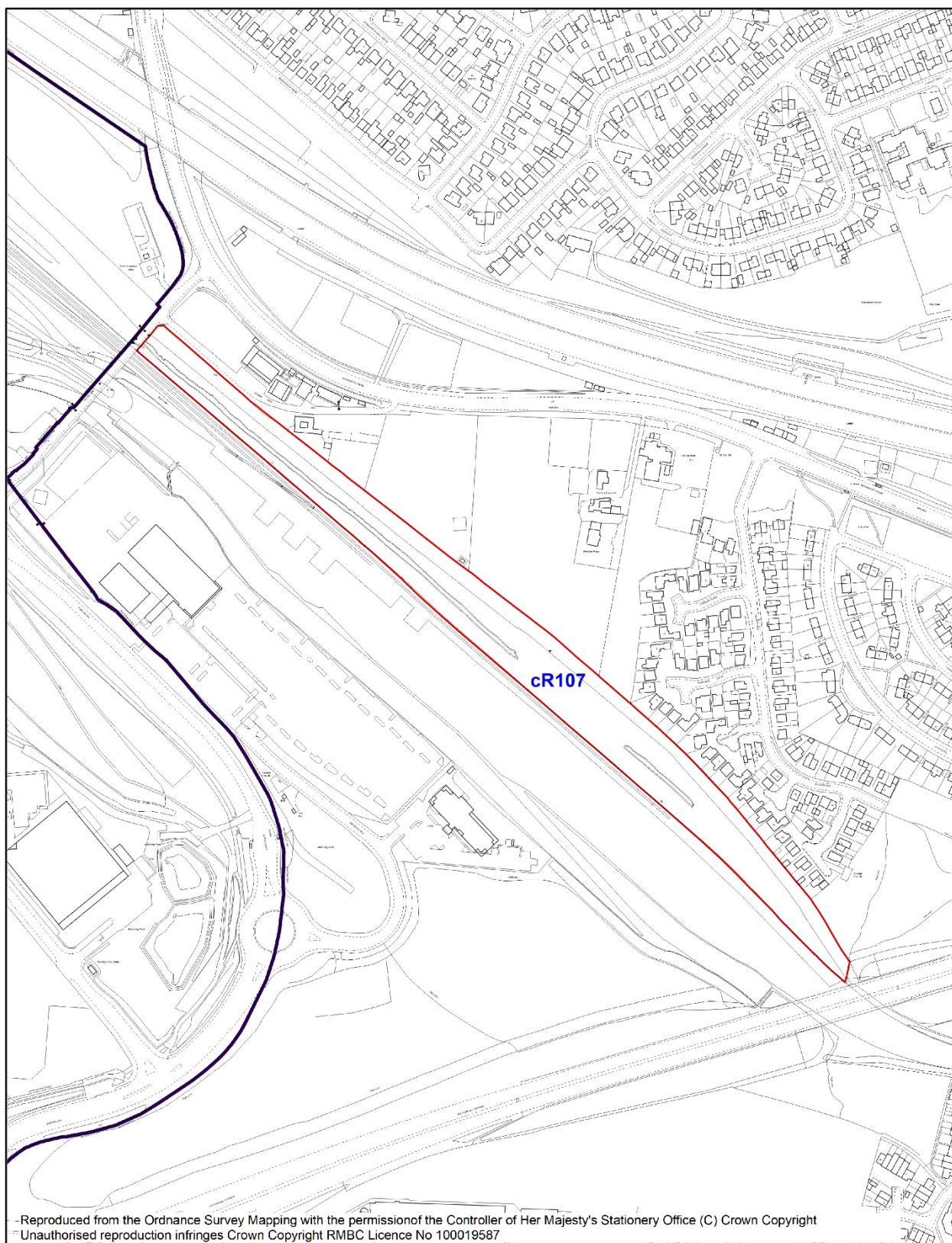


 cRIGS Boundary Area: 0.9 ha Produced: 07 June 2024	<p align="center">cR6 Temple Hill Plantation Quarry</p>	 <p>Planning Policy Team Riverside House Main Street Rotherham S60 1AE</p>
---	--	--

Rotherham Regionally Important Geological Sites Series Update

Appendix 1 – RIGS Boundary Maps

R107 Tinsley Marshalling Yard



cRIGS Boundary

Area: 2.859 ha

Produced: 7 June 2024

**cR107 Tinsley
Marshalling Yard**

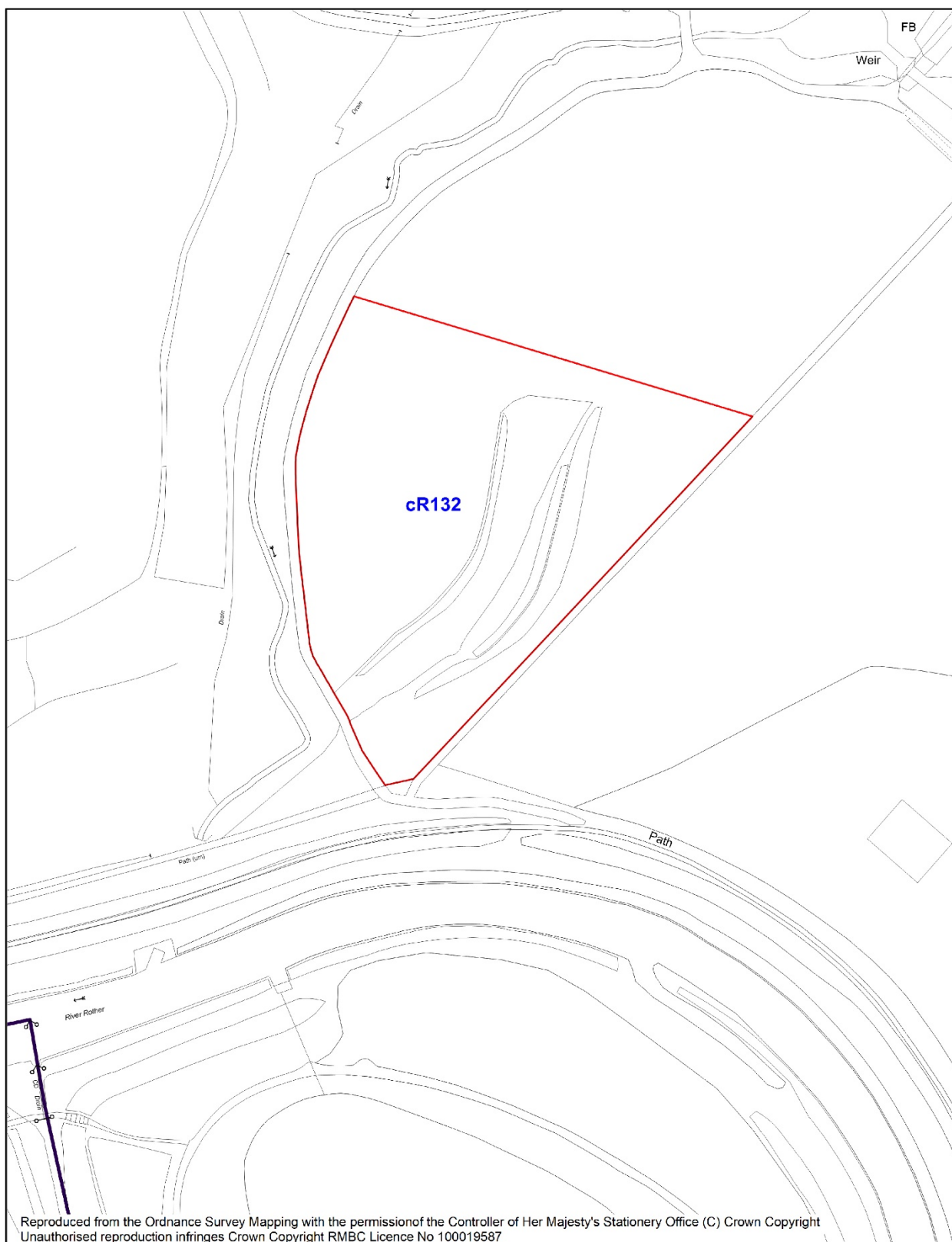


Planning Policy Team
Riverside House
Main Street
Rotherham S60 1AE

Rotherham Regionally Important Geological Sites Series Update

Appendix 1 – RIGS Boundary Maps

R132 Brook House West Quarry



Reproduced from the Ordnance Survey Mapping with the permission of the Controller of Her Majesty's Stationery Office (C) Crown Copyright
Unauthorised reproduction infringes Crown Copyright RMBC Licence No 100019587

 cRIGS Boundary

Area: 1.586

Produced: 7 June 2024

**cR132 Brook House
West Quarry
Rother Valley**

Rotherham
Metropolitan
Borough Council

Planning Policy Team
Riverside House
Main Street
Rotherham S60 1AE