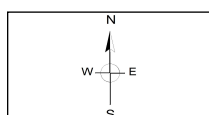
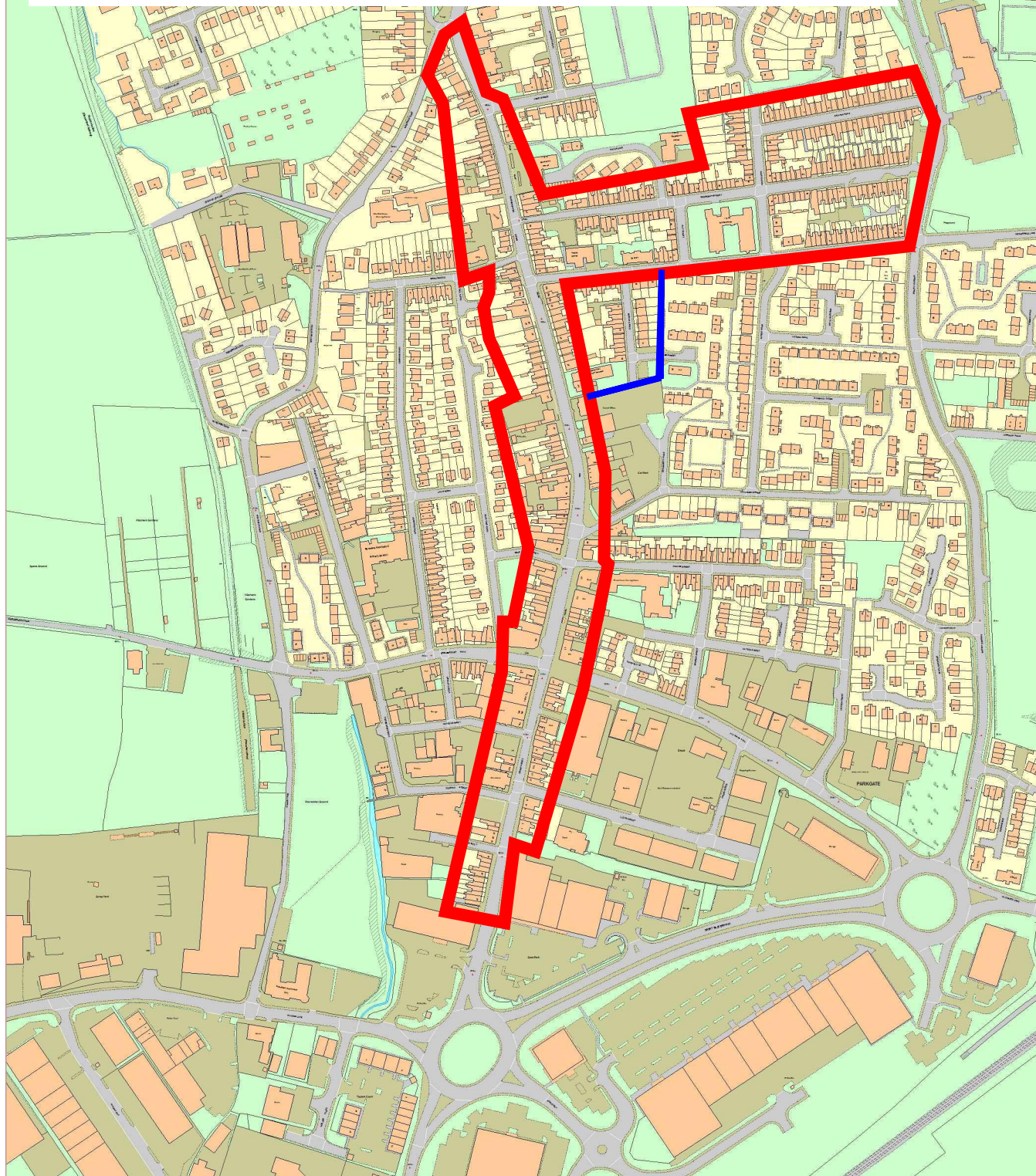


Appendix 1 – Area maps showing proposed designation areas

Map 1 - Original proposed Parkgate Selective Licensing area, showing the revised boundary



1:5000

Key:

Initial proposed boundary

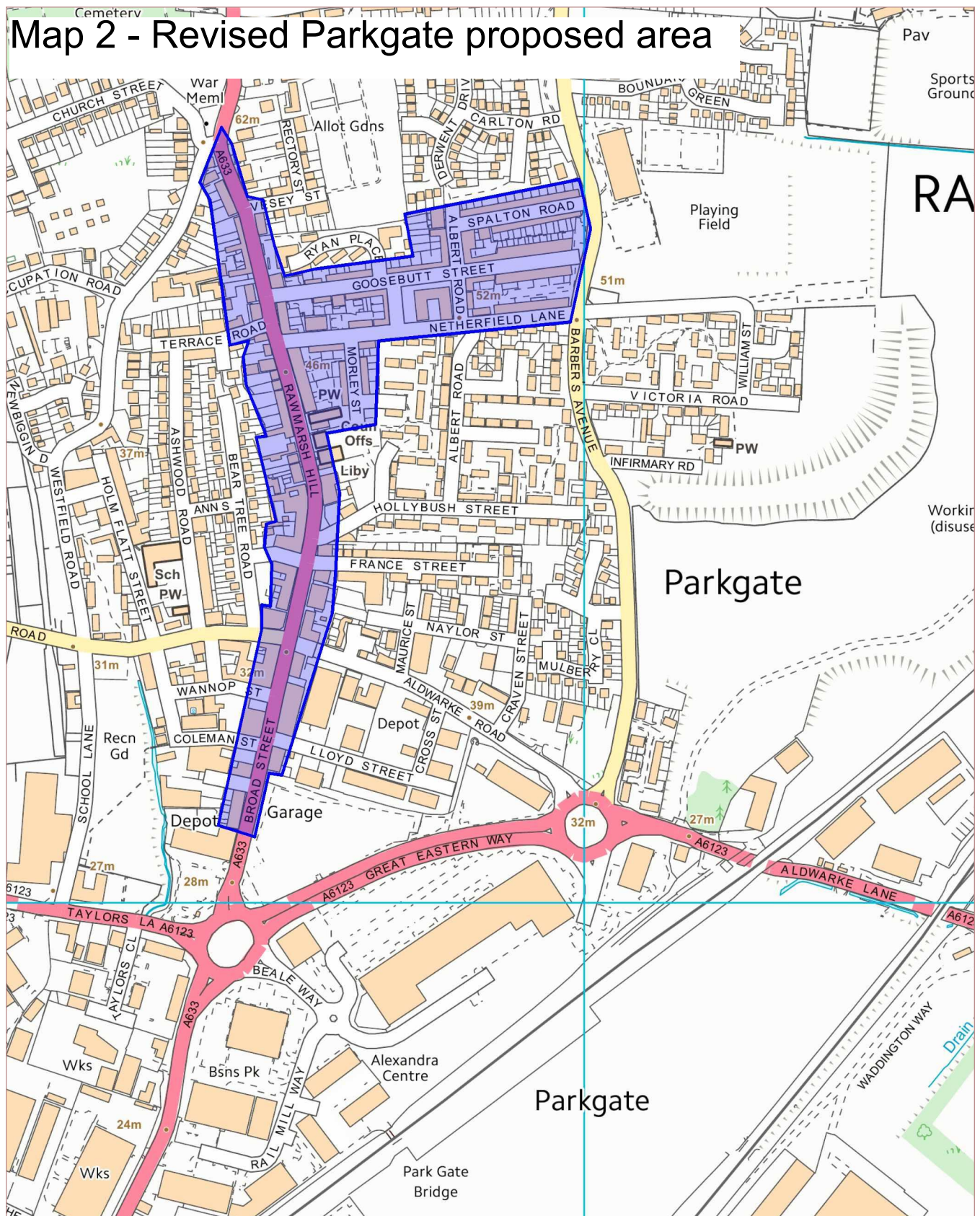


Boundary of added property



Rotherham
Metropolitan
Borough Council

Map 2 - Revised Parkgate proposed area

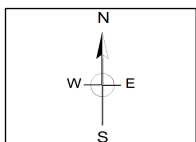
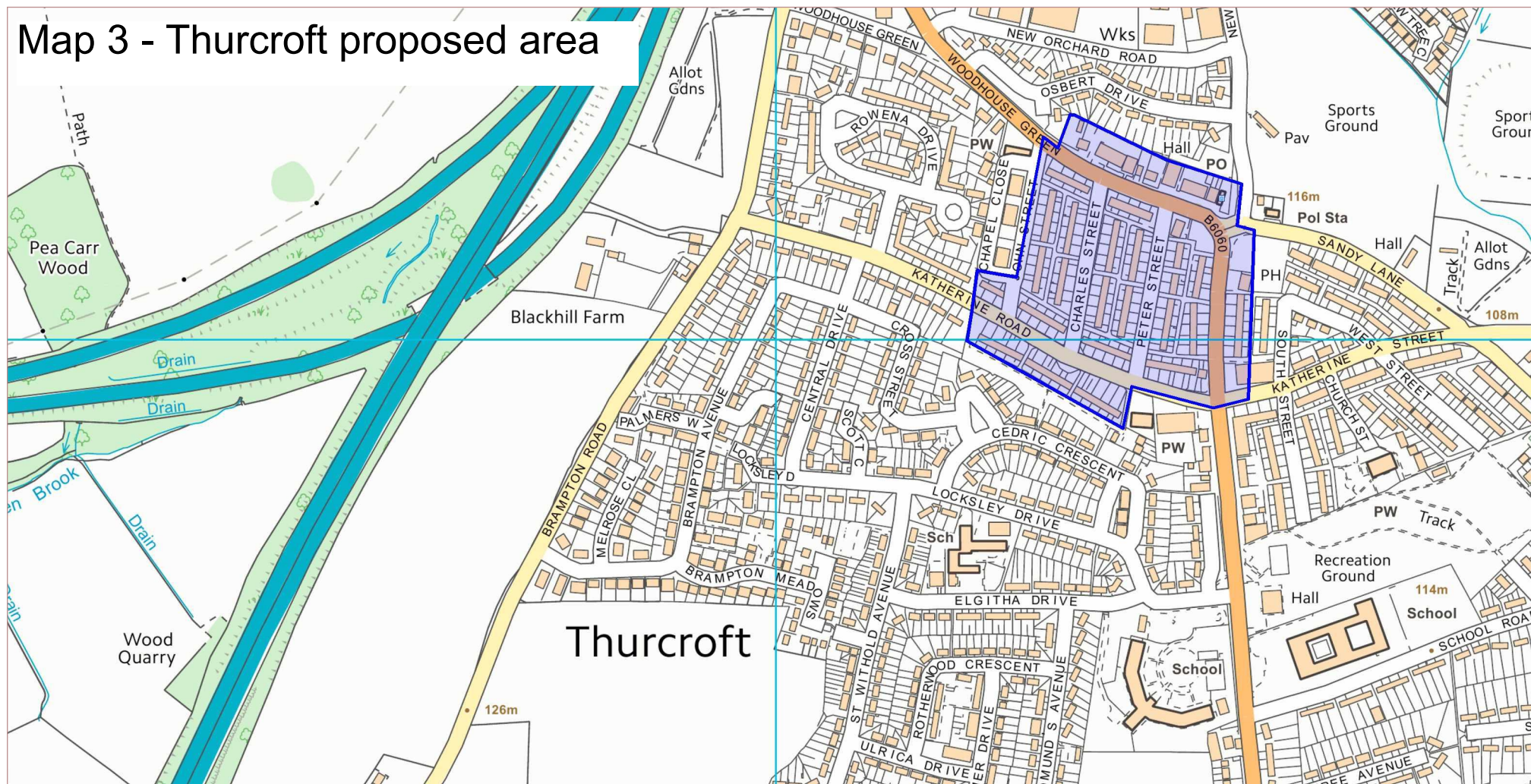


Parkgate Selective Licensing Area

The shaded area is the designation area



Map 3 - Thurcroft proposed area



1:6000

Thurcroft Selective Licensing Area

The shaded area is the designation area

Rotherham
Metropolitan
Borough Council

Reproduced from the Ordnance Survey mapping with the permission of the Controller of Her Majesty's Stationery Office © Crown copyright. Unauthorised reproduction infringes Crown copyright and may lead to prosecution or civil proceedings. Rotherham MBC Licence No. 100019587. A-Z Maps Copyright Geographers' A-Z Map Co. Ltd. Historical Mapping Copyright The Landmark Information Group.