

Forge Island Flood Defences and Public Realm Improvements



Flood Defences at the South End of Forge Island



New pedestrian footways and the site of a planter at the north end of the site



Amphitheatre similar to that proposed at Rotherham Lock

Construction Design And Management Regulations 2015

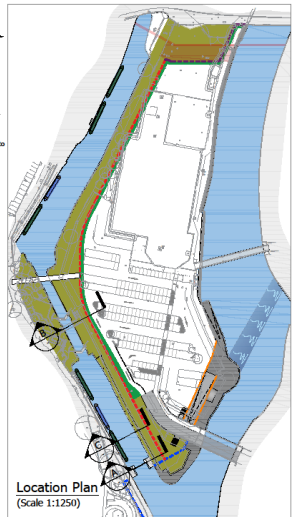
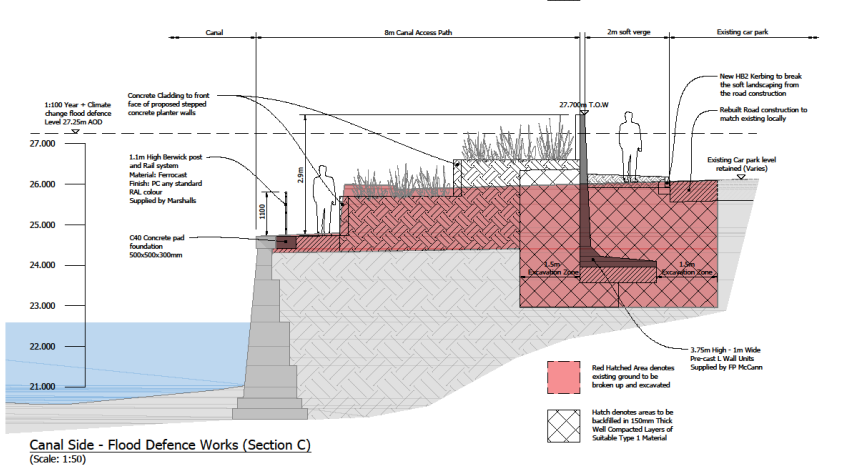
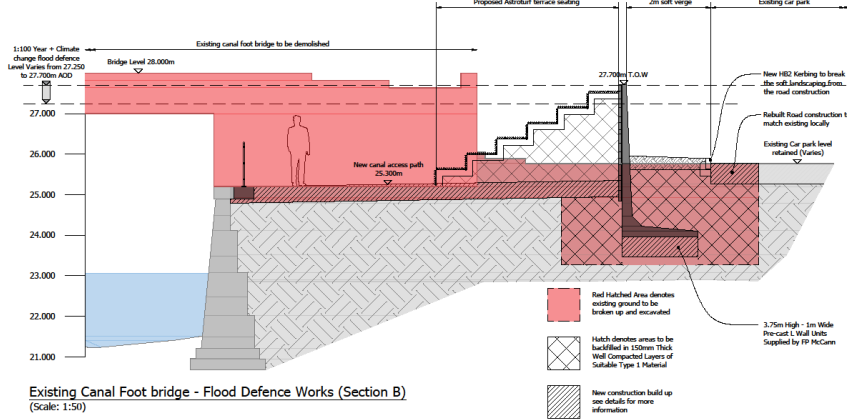
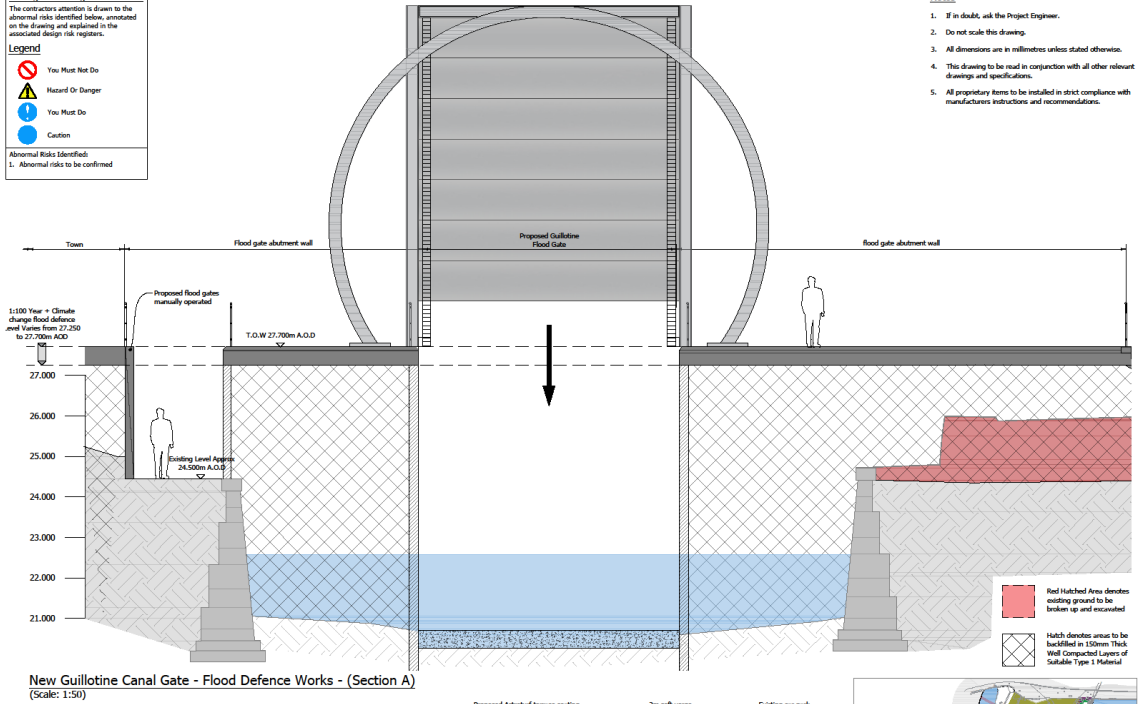
The contractors attention is drawn to the abnormal risks identified below, annotated on the drawing and explained in the associated design risk registers.

Legend

You Must Not Do
 Hazard Or Danger
 You Must Do
 Caution

Abnormal Risks Identified:
 1. Abnormal risks to be confirmed

- Notes**
1. If in doubt, ask the Project Engineer.
 2. Do not scale this drawing.
 3. All dimensions are in millimetres unless stated otherwise.
 4. This drawing is to be read in conjunction with all other relevant drawings and specifications.
 5. All proprietary items to be installed in strict compliance with manufacturers instructions and recommendations.



| | | | |
|-----|---|-----|----------|
| 02 | Amended to suit agreed landscape/flood defence layout | T.P | 24.04.18 |
| 01 | First Issue | T.P | 06.11.17 |
| Rev | Amendment | By | Date |
| 001 | | | |

Drawn by: **Rotherham Metropolitan Borough Council**

Potential Design Idea for the Flood Defence Canal Barrier Adjacent to Forge Island

